

Figure 1. Location of the site at 16-22 Coppergate (square symbol, labelled 'Coppergate') in the centre of York. The other sites considered here are closely adjacent (see Fig. 2). Map shows the area of the Roman Fortress to the north and the position of many other excavations carried out by York Archaeological Trust prior to 1984.

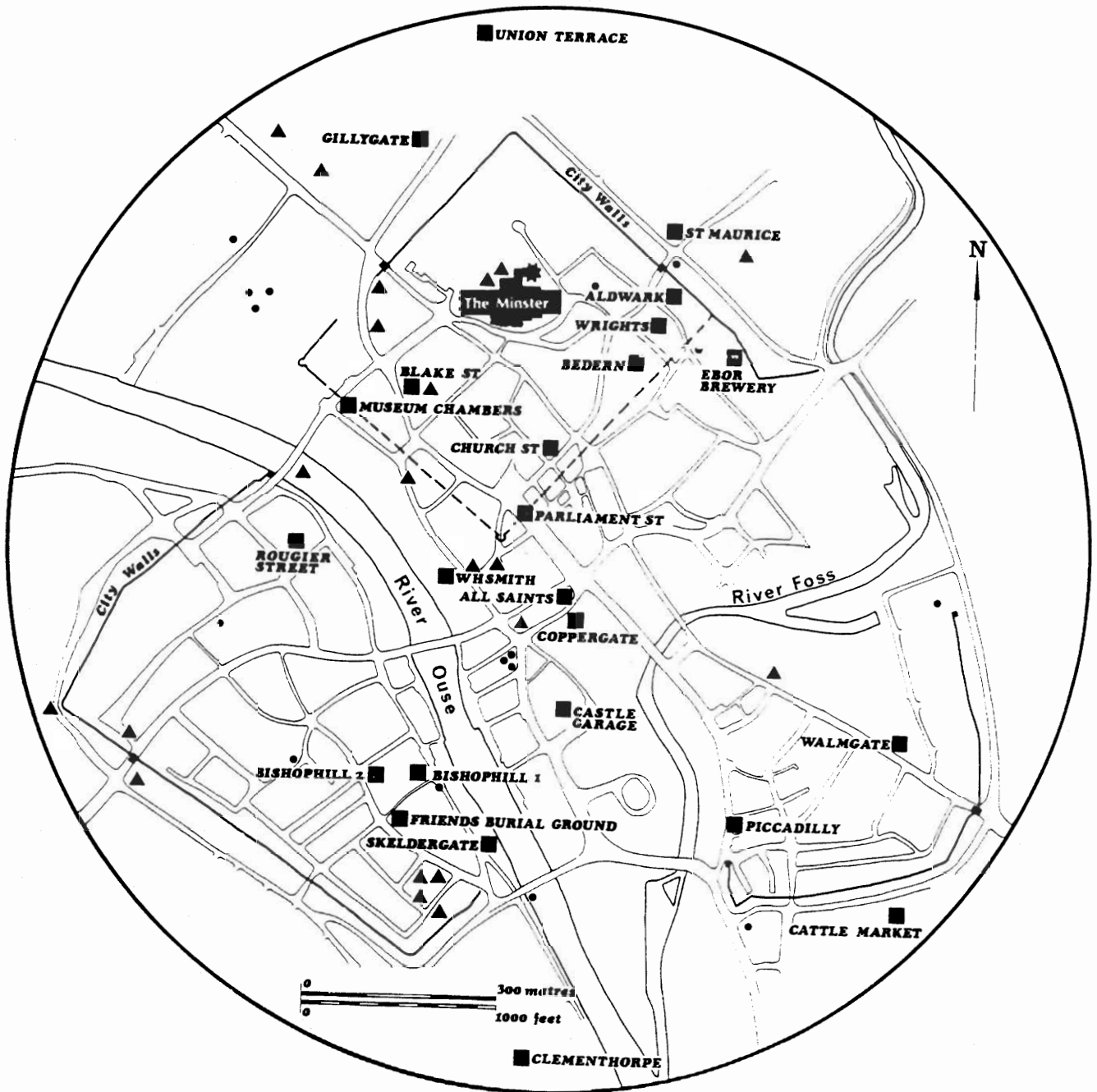
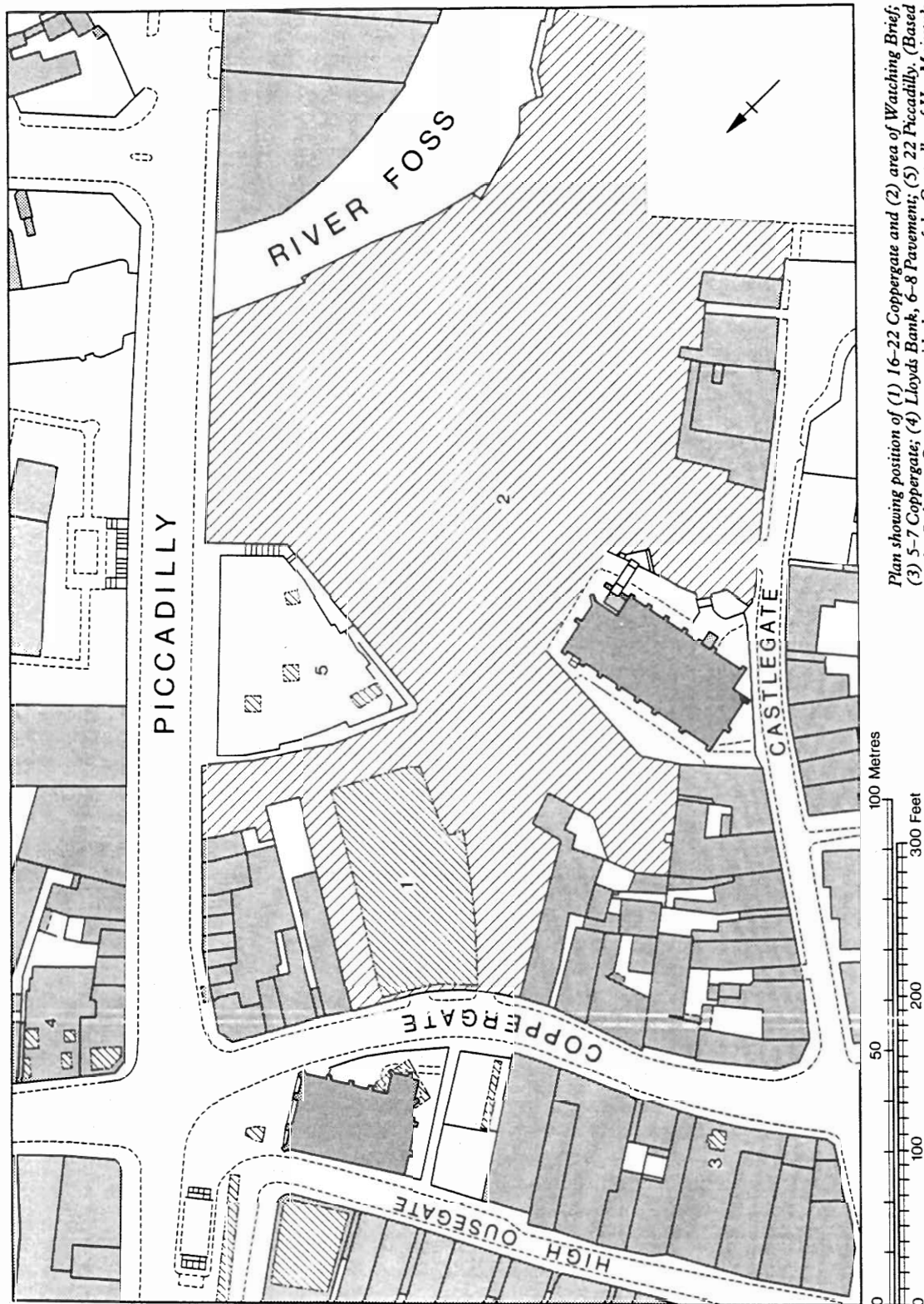
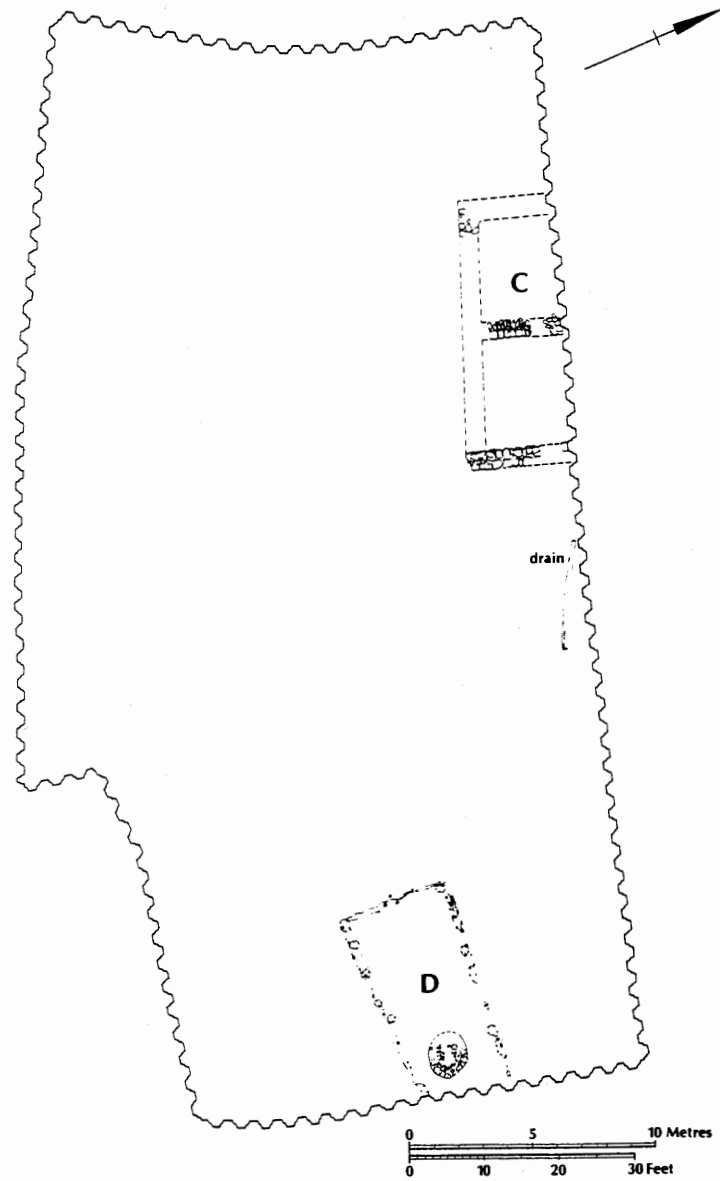


Figure 2.



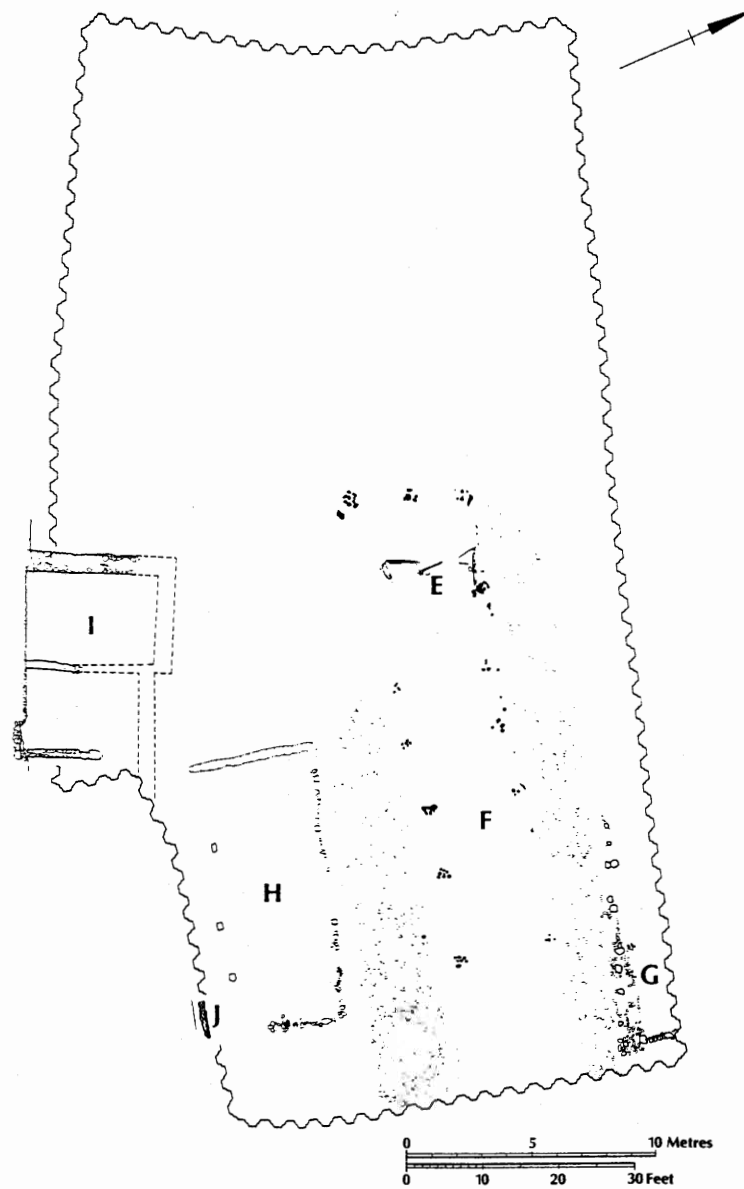
Plan showing position of (1) 16-22 Coppergate and (2) area of Watching Brief; (3) 5-7 Coppergate; (4) Lloyds Bank, 6-8 Pavement; (5) 22 Piccadilly. (Based on the Ordnance Survey map with the consent of the Controller of Her Majesty's Stationary Office, Crown Copyright reserved.) Scale 1:1250

Figure 3.



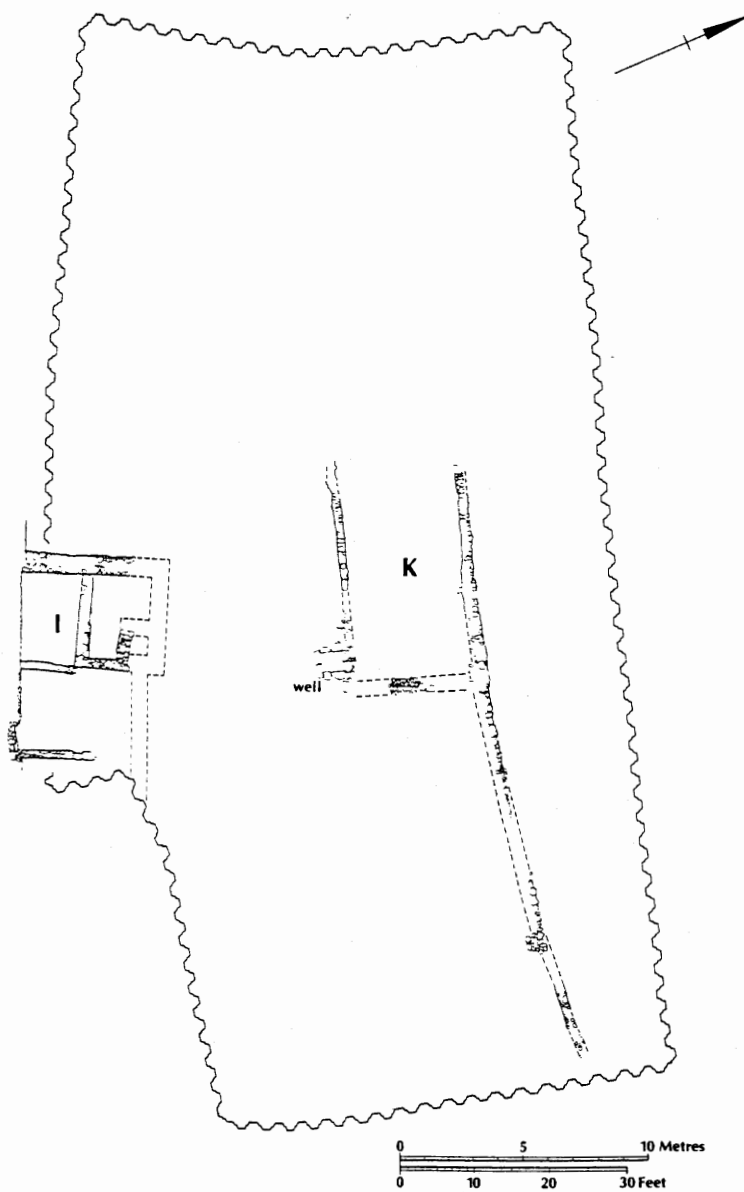
The Coppergate site—features surviving from the twelfth century.

Figure 4.



The Coppergate site—features surviving from the thirteenth/fourteenth centuries, excavated before the insertion of the perimeter shoring. Nothing from this period remained in the western half of the site.

Figure 5.



The Coppergate site—features surviving from the fifteenth/sixteenth centuries, excavated before the insertion of the perimeter shoring. Nothing from this period remained in the western half of the site.

Figure 6. The site at 16-22 Coppergate (pecked line) in relation to the supposed extent of the King's Fishpool and to the position of the Norman Castle (lower centre). The position of the other sites referred to in this document can be judged by reference to Figure 2, though note that Piccadilly is an early 20th-century road and does not appear on the map from which this figure was drafted.

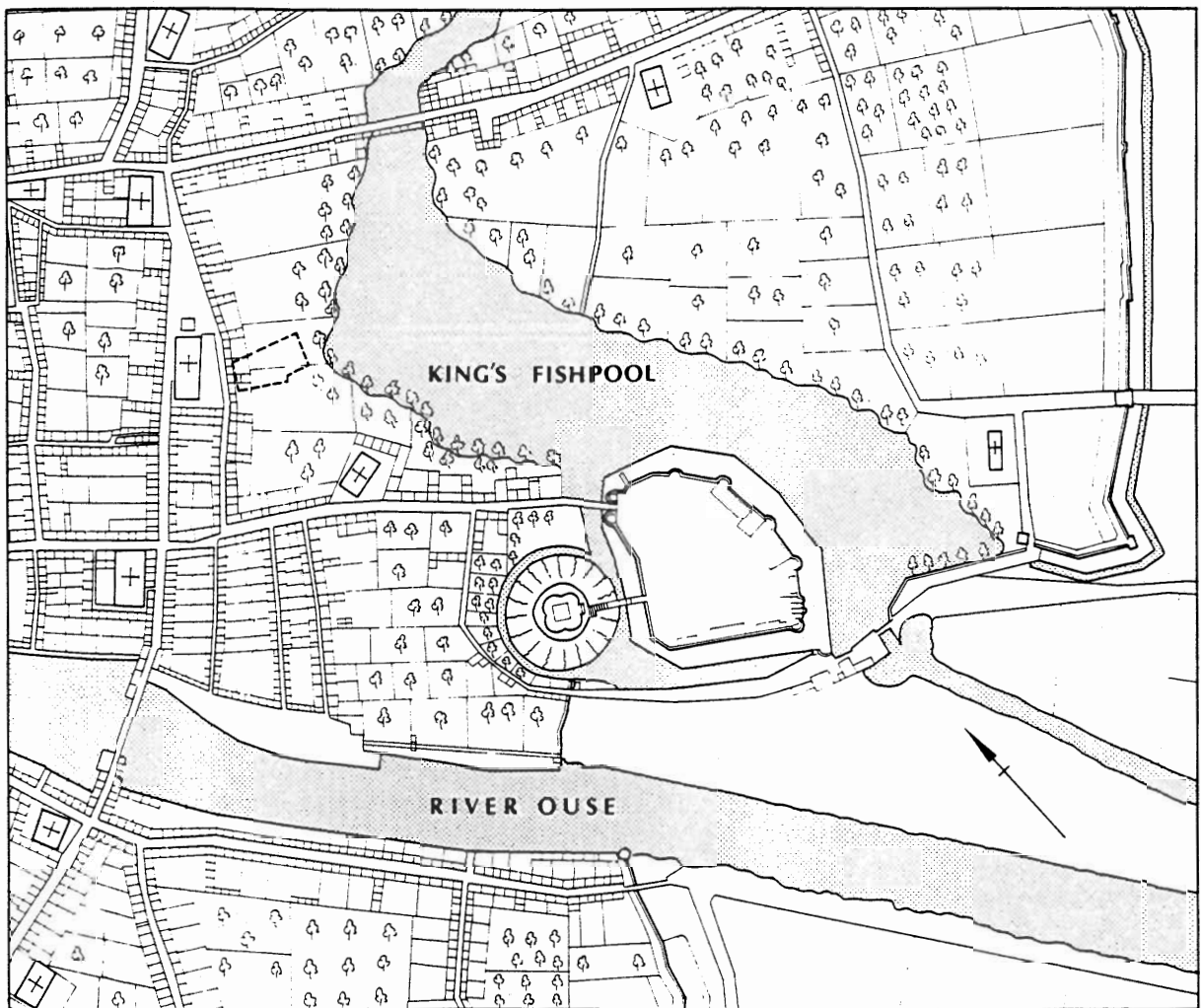


Figure 7. The site at 16-22 Coppergate during Period 5 (later Anglo-Scandinavian occupation). The tenement letters are used throughout Period 6.

